








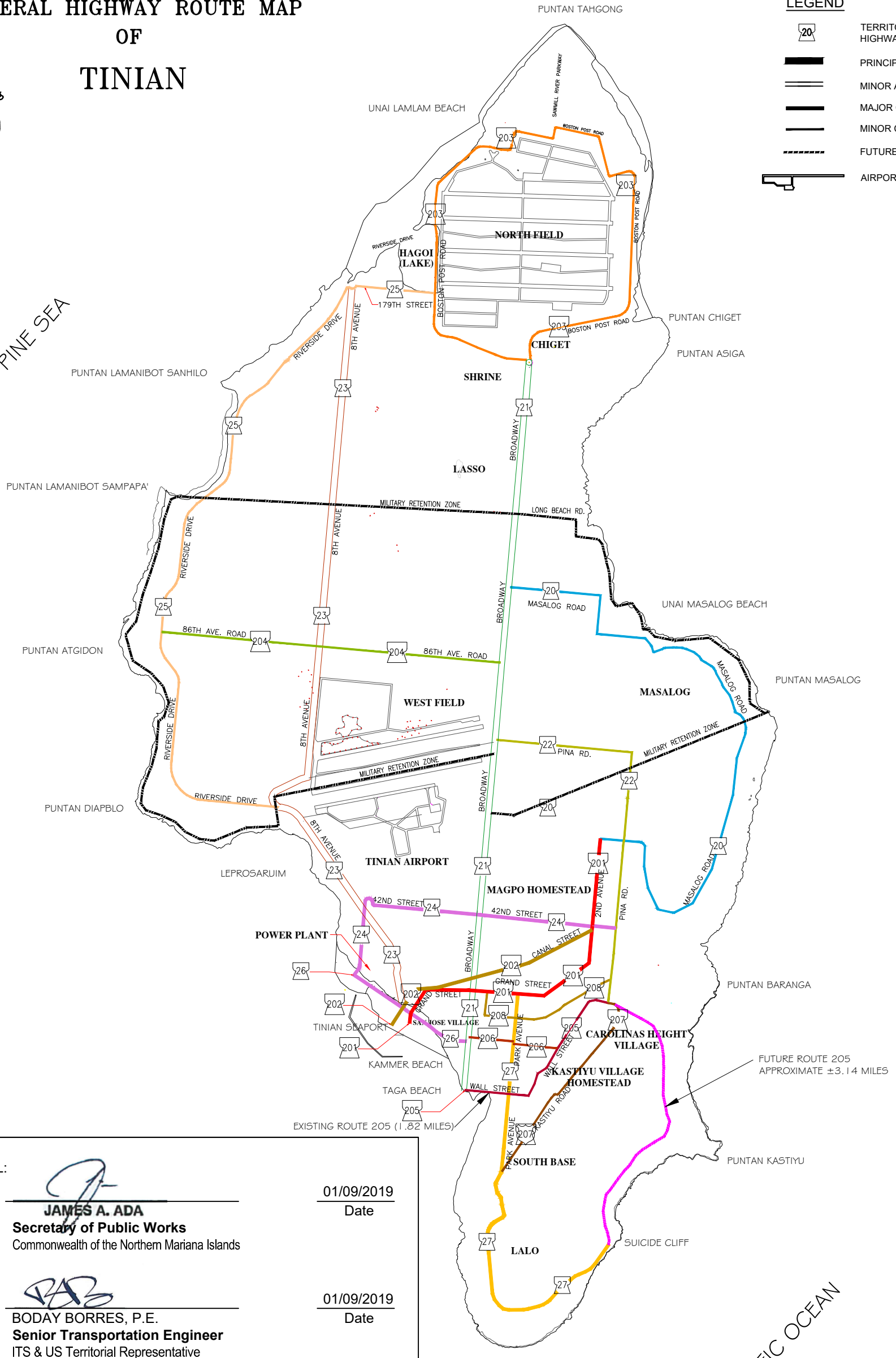
# GENERAL HIGHWAY ROUTE MAP OF TINIAN

## LEGEND


-  TERRITORIAL HIGHWAY SYSTEM
-  PRINCIPAL ARTERIAL
-  MINOR ARTERIAL
-  MAJOR COLLECTOR ROADS
-  MINOR COLLECTOR ROADS
-  FUTURE ROUTES
-  AIRPORT




PHILIPPINE SEA



APPROVAL:

  
**JAMES A. ADA**  
 Secretary of Public Works  
 Commonwealth of the Northern Mariana Islands

01/09/2019  
Date

  
**BODAY BORRES, P.E.**  
 Senior Transportation Engineer  
 ITS & US Territorial Representative  
 US Department of Transportation  
 Federal Highway Administration - Hawaii Division

01/09/2019  
Date

CURRENT LENGTH = 60.66 MILES  
 FUTURE ROUTE LENGTH = 3.14 MILES  
 TOTAL LENGTH = 63.80 MILES

ROUTE NO.	LOCATION/DESCRIPTION	LENGTH/MILES	INTERSECTION		ROUTE NO.	LOCATION/DESCRIPTION	LENGTH/MILES	INTERSECTION	
			FROM	TO				FROM	TO
20	MASALOG ROAD	5.71	2nd AVENUE (Rte. 201)	BROADWAY AVE. (Rte. 21)	202	CANAL STREET	2.14	TINIAN SEA PORT	2nd AVENUE (Rte. 201)
21	BROADWAY	6.81	WALL STREET (Rte. 205)	BOSTON POST RD. (Rte. 203)	203	BOSTON POST ROAD LOOP	7.12	BROADWAY (Rte. 21)	BROADWAY (Rte. 21)
22	PINA ROAD	3.59	WALL STREET (Rte. 205)	BROADWAY AVE. (Rte. 21)	204	86TH. AVENUE ROAD	3.15	RIVER SIDE DRIVE (Rte. 25)	BROADWAY (Rte. 21)
23	8TH AVENUE	5.04	RIVER SIDE DRIVE (Rte. 25)	179th STREET (Rte. 25)	205	WALL STREET	1.82	BROADWAY (Rte. 21)	PINA ROAD (Rte. 22) KASTIYU ROAD (Rte. 207)
23	8TH AVENUE	2.26	SAN JOSE RD (Rte. 26)	RIVERSIDE (Rte. 25)	206	MARPO VALLEY 1 ROAD	0.40	BROADWAY (Rte. 21)	PARK AVENUE (Rte. 27)
24	42ND. STREET	3.08	SAN JOSE RD (Rte. 26)	2ND AVENUE (Rte. 201)	206	MARPO VALLEY 1 ROAD	0.42	PARK AVENUE (Rte. 27)	WALL STREET (Rte. 205)
25	RIVERSIDE DRIVE	6.41	8TH AVENUE (Rte. 23)	8TH AVENUE (Rte. 23)	207	KASTIYU ROAD	1.86	PARK AVENUE (Rte. 27)	WALL STREET (Rte. 205) PINA ROAD (Rte. 22)
25	179TH STREET	0.74	8TH AVENUE (Rte. 23)	BOSTON POST RD. (Rte. 203)	208	MARPO VALLEY 2 ROAD	0.51	GRAND STREET (Rte. 201)	PARK AVENUE (Rte. 27)
26	SAN JOSE ROAD	1.23	POWER PLANT (Rte. 24)	BROADWAY (Rte. 21)	208	MARPO VALLEY 2 ROAD	0.97	PARK AVENUE (Rte. 27)	PINA ROAD (Rte. 22)
27	PARK AVENUE	4.28	SUICIDE CLIFF	GRAND STREET (Rte. 201)	<b>FUTURE ROUTE</b>				
201	GRAND STREET	1.96	ROUTE 26	42ND STREET (Rte. 24)	205	?????????? ROAD	3.14	SUICIDE CLIFF	WALL STREET
201	2ND AVENUE	1.16	42ND STREET (Rte. 24)	MASALOG ROAD (Rte. 20)					